









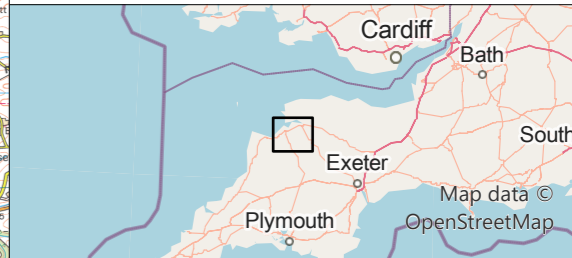


Notes
 1. This plan is scaled at paper size A3. If received electronically it is the recipients responsibility to print to the correct scale. Only written dimensions should be used.

Legend

-  Order Limits
-  Converter Site
-  1km Cable Corridor LSVIA Study Area
-  10km Converter Stations LSVIA Study Area
-  Zone of Theoretical Visibility
-  Registered Parks and Gardens
-  National Landscape
-  North Devon Biosphere
-  Core
-  Buffer



P01	FINAL	SHB	MB	19.11.24
Rev	Description	By	CB	Date



Client Xlinks 1 Limited
 Project Xlinks' Morocco-UK Power Project
 Title International and National Designated Landscapes

APFP Reg: 5(2)(a)
 Status FINAL Scale @ A3 1:80,000 Date Created Nov 2024
 Figure Number 2.2 Rev P01

www.xlinks.co

P:\eur-mps-02_eur-psgroup.com\Projects\11809-Xlinks AlverdiscoTech\Drawings\11809-0181-08.aprx